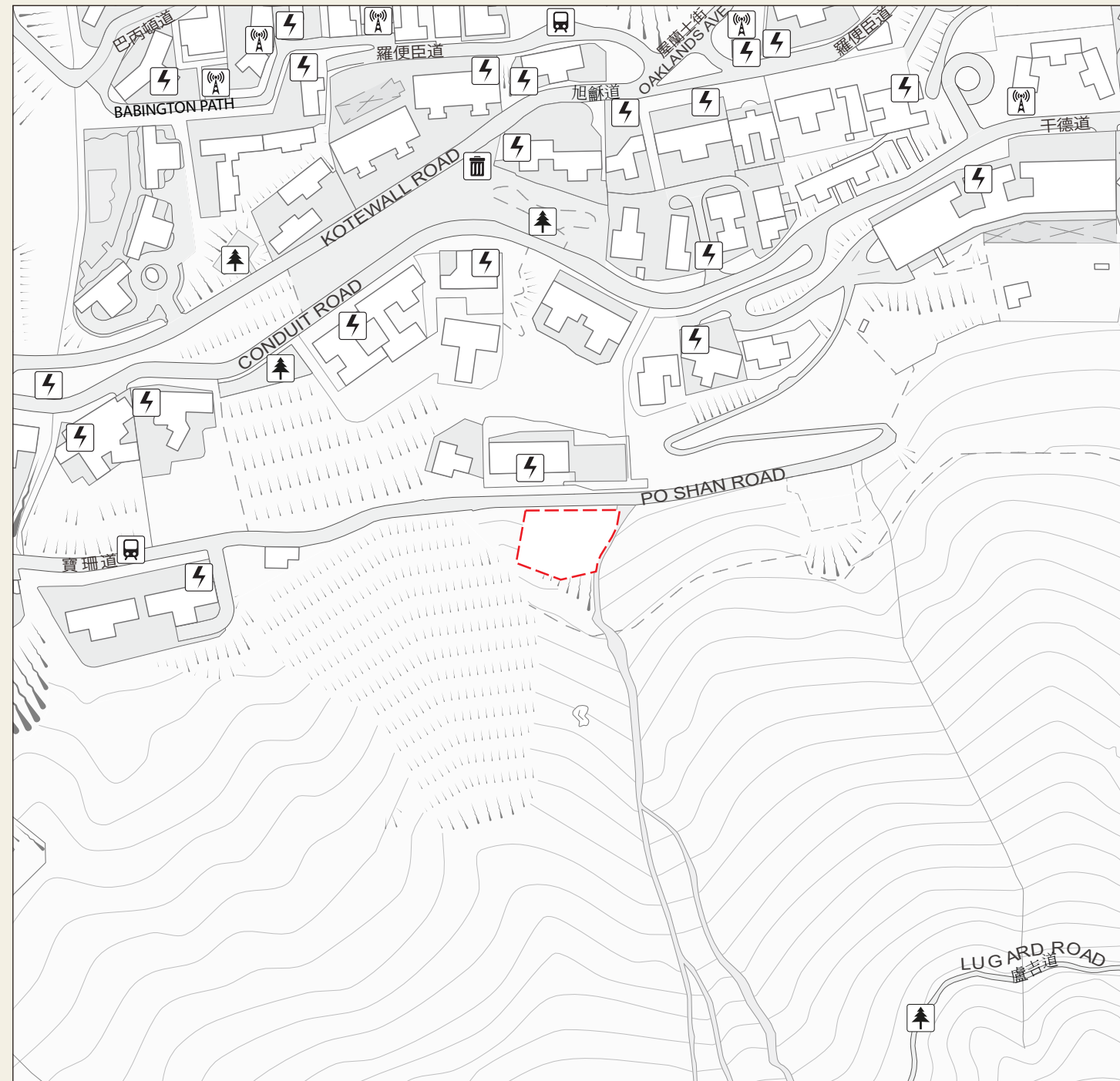


LOCATION PLAN OF THE DEVELOPMENT 發展項目的所在位置圖



NOTATION 圖例

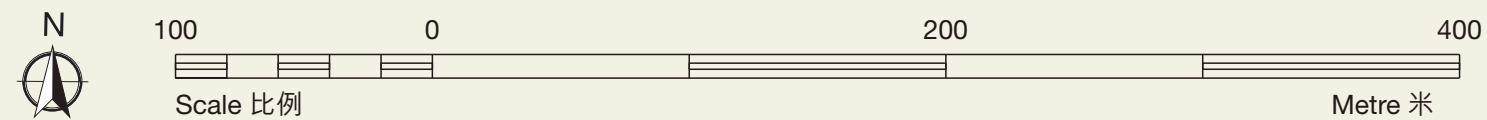
-  Power Plant (including Electricity Sub-stations)
發電廠(包括電力分站)
-  Refuse Collection Point
垃圾收集站
-  Public Transport Terminal (including a Rail Station)
公共交通總站(包括鐵路車站)
-  Public Utility Installation
公用事業設施裝置
-  Public Park
公園
-  Boundary Line of the Development
發展項目的邊界線

Notes:


1. The above location plan is prepared by the Vendor with reference to the Digital Topographic Map No. T11-SW-A dated 13 March 2025 from the Survey and Mapping Office of the Lands Department, with adjustments where necessary.
2. The Map is provided by the CSDI Portal and intellectual property rights are owned by the Government of the HKSAR.
3. Due to technical reasons (such as the shape of the Development), the location plan has shown area more than that required under the Residential Properties (First-hand Sales) Ordinance.
4. The Vendor also advises purchasers to conduct on-site visit for a better understanding of the Development, its surrounding environment and the public facilities nearby.

備註:

1. 上述發展項目的所在位置圖參考了地政總署測繪處於 2025 年 3 月 13 日修訂之數碼地形圖編號 T11-SW-A，由賣方擬備並經修正處理。
2. 地圖由空間數據共享平台提供，香港特別行政區政府為知識產權擁有人。
3. 因技術原因（例如發展項目之形狀），位置圖所顯示之範圍多於《一手住宅物業銷售條例》所要求顯示之範圍。
4. 賣方亦建議買方到該發展地盤作實地考察，以獲取對該發展地盤、以及周邊地區的環境及附近的公共設施有較佳的了解。



AERIAL PHOTOGRAPH OF THE DEVELOPMENT 發展項目的鳥瞰照片



Adopted from part of the aerial photograph taken by the Survey and Mapping Office of Lands Department at a flying height of 6,000 feet. Photo No. E225816C dated 07/08/2024.

摘錄自地政總署測繪處於 2024 年 08 月 07 日在 6,000 呎的飛行高度拍攝之鳥瞰照片，照片編號 E225816C。

Notes :

1. The aerial photographs are available for free inspection at the sales office(s) during opening hours.
2. The aerial photographs may show slightly more than the area required under the Residential Properties (First-hand Sales) Ordinance due to the technical reason that the boundary of the Development is irregular.


附註：

1. 發展項目的鳥瞰照片可於售樓處開放時間內免費查閱。
2. 由於發展項目的邊界不規則的技術原因，此鳥瞰照片所顯示的範圍可能多於《一手住宅物業銷售條例》所要求顯示的範圍。



This blank area falls outside the coverage of the aerial photograph
鳥瞰照片並不覆蓋本空白範圍

AERIAL PHOTOGRAPH OF THE DEVELOPMENT 發展項目的鳥瞰照片



This blank area falls outside the coverage of the aerial photograph
鳥瞰照片並不覆蓋本空白範圍

Adopted from part of the aerial photograph taken by the Survey and Mapping Office of Lands Department at a flying height of 6,000 feet. Photo No. E225815C, dated 07/08/2024.

摘錄自地政總署測繪處於 2024 年 08 月 07 日在 6,000 呎的飛行高度拍攝之鳥瞰照片，
照片編號 E225815C。

Notes :

1. The aerial photographs are available for free inspection at the sales office(s) during opening hours.
2. The aerial photographs may show slightly more than the area required under the Residential Properties (First-hand Sales) Ordinance due to the technical reason that the boundary of the Development is irregular.

附註：

1. 發展項目的鳥瞰照片可於售樓處開放時間內免費查閱。
2. 由於發展項目的邊界不規則的技術原因，此鳥瞰照片所顯示的範圍可能多於《一手住宅物業銷售條例》所要求顯示的範圍。